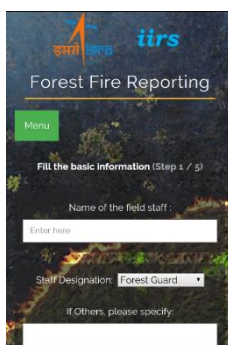


“Release of Geospatial Solution for Forest Fire Reporting Mobile App and Dashboard” for J & K State Forest Officials


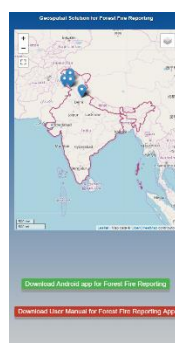
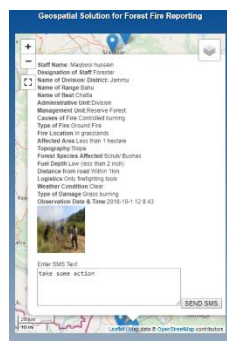
IIRS has designed and developed ‘**Geospatial solution for Forest Fire Reporting**’ consisting of **Android based Mobile App** and **Web based Dashboard Application** for Jammu & Kashmir State Forest Department (J & K). The geospatial solution was digitally released by **Shri. K. VjayKumar, Advisor to Honourable Governor (J& K)** on **Oct 3, 2018** in Srinagar. The solution was officially handed over to Principal Chief Conservator of Forest (PCCF), J & K Forest Department for distribution to J & K forest officers involved in forest fire management.



RELEASE OF GEOSPATIAL SOLUTION FOR FOREST FIRE REPORTING IN SRINAGAR, J & K



Mobile Application



Web Based Dashboard